Provided for non-commercial research and education use.
Not for reproduction, distribution or commercial use.



This article appeared in a journal published by Elsevier. The attached copy is furnished to the author for internal non-commercial research and education use, including for instruction at the authors institution and sharing with colleagues.

Other uses, including reproduction and distribution, or selling or licensing copies, or posting to personal, institutional or third party websites are prohibited.

In most cases authors are permitted to post their version of the article (e.g. in Word or Tex form) to their personal website or institutional repository. Authors requiring further information regarding Elsevier's archiving and manuscript policies are encouraged to visit:

http://www.elsevier.com/copyright

Author's personal copy

Palaeogeography, Palaeoclimatology, Palaeoecology 264 (2008) 140–146

Contents lists available at ScienceDirect

Palaeogeography, Palaeoclimatology, Palaeoecology

journal homepage: www.elsevier.com/locate/palaeo

Late Eocene marine incursion in north-western South America

C. Santos [a], C. Jaramillo [b,*], G. Bayona [c], M. Rueda [d], V. Torres [e]

[a] GEMS Ltda. Grupo de Bioestratigrafía — Instituto Colombiano del Petróleo. Kilómetro 6 Vía Piedecuesta. Santander, Colombia
[b] STRI. Smithsonian Tropical Research Institute. P.O. Box 0843 — 03092 Balboa — Ancon, Panama
[c] Corporación Geológica ARES, Calle 57 #24-11 of 202, Bogotá, Colombia
[d] Paleoflora Ltda. Grupo de Bioestratigrafía — Instituto Colombiano del Petróleo. Kilómetro 6 Vía Piedecuesta. Santander, Colombia
[e] Grupo de Bioestratigrafía — Instituto Colombiano del Petróleo. Kilómetro 6 Vía Piedecuesta. Santander, Colombia

ARTICLE INFO

Article history:
Received 20 September 2007
Received in revised form 27 February 2008
Accepted 4 April 2008

Keywords:
Late Eocene
Palynology
Salinity Index
Marine influence
Mirador Formation, Carbonera Formation

ABSTRACT

During the late Eocene in the Colombian Subandean basins, one of the most important oil-bearing rocks of the country was deposited: the Mirador Formation. Palaeogeographical models have interpreted a typically fluvial environment for the lower Mirador Formation and marginal to marine environments for its upper layers. The potential of marine influence in the upper Mirador beds and the overlying lower Carbonera formation as a correlation tool, and the palaeogeographic distribution of the event have not yet been defined. In order to determine the palaeogeography of this probable incursion, 80 wells and four sections were analysed using palynological techniques. The presence of a marine influence in the sediments was determined by using a Salinity Index (SI) that describes the negative relationship between continental and marine palynomorphs. The marine influence has been recognized in two areas: the first, in the Putumayo basin, and the second, in the Eastern Cordillera and Central Llanos Foothills. In the Putumayo basin the Salinity Index pattern reveals a southern provenance of the marine incursion, flooding the Colombian territory in a South–North trend through the Ecuadorian coast. The marine influence of the Eastern Cordillera and the Central-Eastern Llanos Foothills is more difficult to explain. We propose a possible corridor through the proto-Lower Magdalena Valley that connected the Caribbean Sea and the Central Llanos Foothills. Palaeogeographic models for the late Eocene of north-western South America should consider this marine incursion and its geographical distribution.

Published by Elsevier B.V.

1. Introduction

Depositional models for the late Eocene in north-western South America have considered most of the sedimentary sequences deposited during this period to be of fluvial origin (Notestein et al., 1944; Van der Hammen, 1957; Van der Hammen, 1960; De Porta, 1962). However, recent data have shown some evidence of deltaic and sporadic marine influence (Cooper et al., 1995; Villamil, 1999) associated with an increase in the subsidence rate (Bayona et al., in press). Palaeogeographical models proposed by Cooper et al. (1995), Pindell et al. (1997) and Villamil (1999) have interpreted a marine ingression that flooded the Llanos basin through Lake Maracaibo. However, sedimentological analysis carried out by Higgs (1997) in upper Eocene cores and outcrops from the Llanos Foothills did not support a marine influence, rejecting any marine incursion in this area. Information from cores, well logs and palynological analysis has shown that during the late Eocene, a marine incursion also flooded south-western Colombia (southern Llanos Orientales basin and western Putumayo basin), and probably came from the south, through the Ecuadorian coast (Osorio et al., 2002).

This work uses the palynological information from 84 localities to establish the palaeogeographical distribution of a marine incursion during the late Eocene in Eastern Colombia.

2. Regional tectonic setting of Eocene sedimentary units

The study area encompasses the Eastern Cordillera and the following surrounding basins: Catatumbo, Llanos, Upper Magdalena Valley, Middle Magdalena Valley, and Putumayo basins (Fig. 1). All these basins and the Eastern Cordillera record the evolution of a complex broken foreland basin since latest Cretaceous time. The foreland basin was bounded to the west by uplifts along the Central Cordillera that controlled deposition along the Magdalena basin during the Palaeocene (Cooper et al., 1995; Gómez et al., 2005). Internal reactivated structures toward the east (structural blocks presently involved in the axial zone of the Eastern Cordillera) controlled tectonic subsidence, sediment supply and depositional systems of the foreland basin toward the Catatumbo and Llanos basins

* Corresponding author.
E-mail addresses: carlossantosd@yahoo.com (C. Santos), jaramilloc@si.edu (C. Jaramillo), gbayona@cgares.org (G. Bayona), paleoflora@yahoo.com (M. Rueda), vladimir.torres@ecopetrol.com.co (V. Torres).

0031-0182/$ – see front matter. Published by Elsevier B.V.
doi:10.1016/j.palaeo.2008.04.010

Author's personal copy

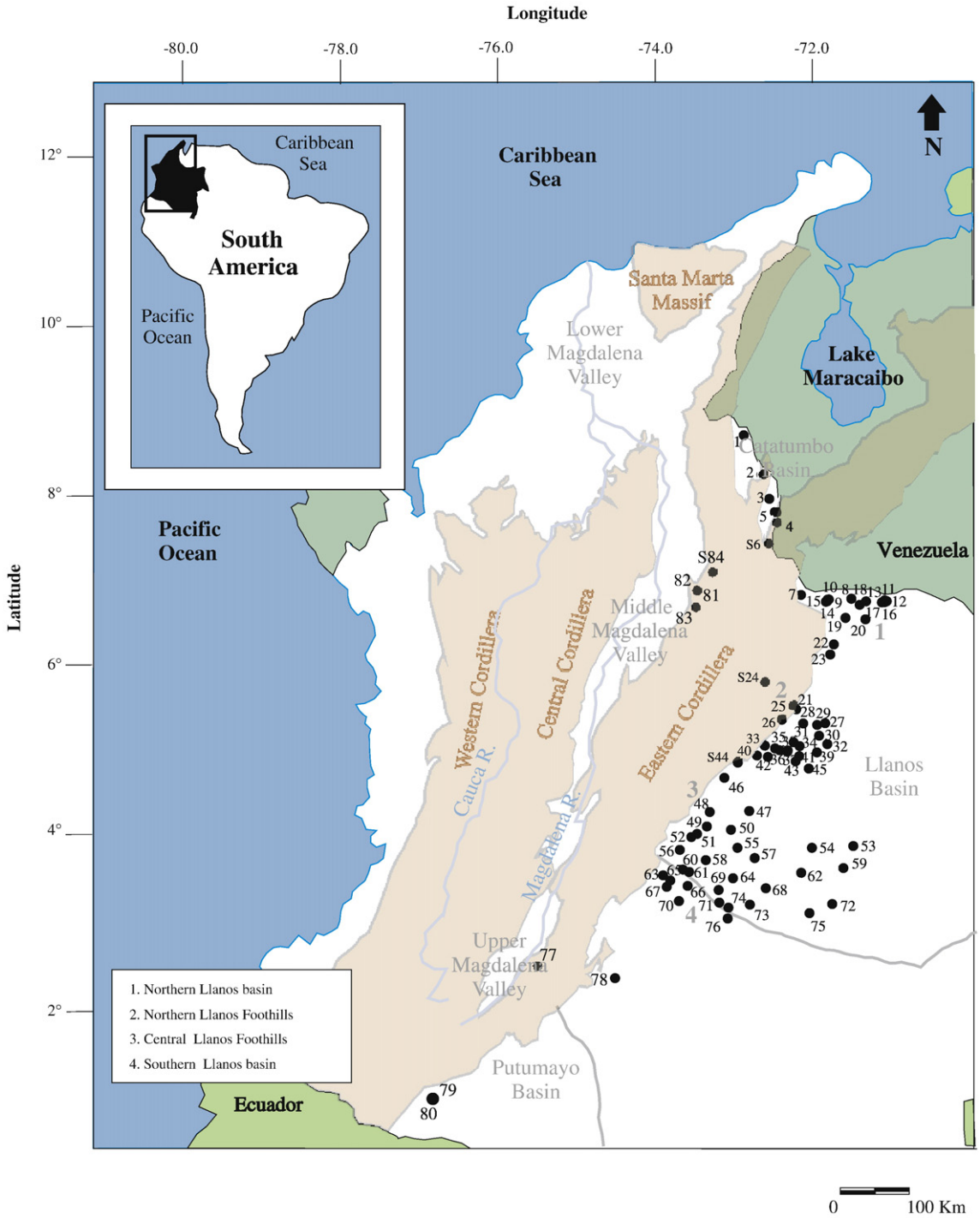

Fig. 1. Location of study area.

(Bayona et al., in press). During the Eocene, extensive deformation affected the Magdalena basin and the western flank of the Eastern Cordillera, as documented by Eocene conglomeratic sandstones resting upon pre-Palaeocene rocks in an angular unconformity in the Magdalena basin (Villamil et al., 1995; Restrepo-Pace et al., 2004; Gómez et al., 2005). Angular unconformities have not been reported toward the east. Lower-middle Eocene strata in the Eastern Cordillera, Catatumbo, Llanos and Putumayo basins consist of amalgamated quartzarenite beds with thicknesses ranging from 100 to 200 m. These beds accumulated in a period of approximately 15 m.y. (Bayona et al., in press). During the late Eocene–Oligocene, the growth of structures along the present Eastern Cordillera and Llanos Foothills controlled thick (>1 km thick) synorogenic deposition in the Magdalena foreland basin (Gómez et al., 2005), as well as in the foreland basin along the Catatumbo, Llanos and Putumayo basins (Bayona et al., in press).

Eocene strata in the study area include the Mirador Formation (or Picacho Formation in the Eastern Cordillera), and the lower Carbonera Formation (or Concentración Formation in the Eastern Cordillera). The Mirador–Picacho is composed of clean sandstones, moderately hard and friable, fine- to medium-grained and locally conglomeratic, with internal sedimentary structures that are massive and cross-bedded and wavy-laminated to the top (Notestein et al., 1944; Hubach, 1957; Van der Hammen, 1960; De Porta, 1962). In the Mirador Formation, two members have been distinguished: the lower, comprising

Author's personal copy

medium- to coarse-grained sandstones, with a thinner stratification than the upper member. The upper member, one of the subjects of this research, is composed of quartzitic–conglomeratic sandstones alternating with light grey massive sandy mudstones and locally laminated, organic mudstones with plant remains, which become thicker upwards (Fajardo et al., 2000).

The depositional environment for the upper member of the Mirador has been widely discussed, as sedimentary structures change from north to south. Outcrops and core descriptions in the northern Llanos Foothills indicate that upper Mirador sandstones show complete fining-upward successions and coal interbeds (Reyes, 2004). In the central Llanos Foothills, fine- to medium-grained quartzarenites have more mudstone interbeds and show evidence of deposition in a brackish-water environment including a diverse ichnofacies association comprising *Ophiomorpha*, *Thalassionoides*, *Psilonichnus* and *Diplocraterion* (Pulham et al., 1997), couplets in foreset laminations, and wavy and flaser lamination. Several authors have proposed a coastal to marginal-marine environment, owing to the presence of dinoflagellates, microforaminifera and ichnofossils (Cazier et al., 1995, 1997). On the contrary, Higgs (1997) discusses the depositional model proposed by Cazier et al. (1995) and Cooper et al. (1995), interpreting the "stunted" ichnofauna (*Planolites*, *Ophiomorpha* and *Arenicolites* associations) and facies (sandstones, siltstones and mottled, rootlet-bioturbated mudstones) as having been deposited in a fluvial environment including fluvial channels, overbank palaeosols and lakes.

The Carbonera Formation overlies the Mirador Formation. The contact between the two formations is transitional. Carbonera strata in the northern and central Llanos Foothills consist predominantly of 250 m-thick dark green and grey laminated and poorly bioturbated mudstones (Jaramillo and Dilcher, 2001; Mora and Parra, 2004) grading to coarsening-upward successions. The lower Carbonera Formation has been interpreted as coastal plain deposits with brackish influence (Fajardo et al., 2000) that accumulated during the late Eocene (Jaramillo and Dilcher, 2001).

In the Upper Magdalena Valley and Putumayo basins (Fig. 1), Eocene strata consist of interbedded conglomeratic-dominant and mudstone-dominant lithological units (Gualanday Group — Pepino Formation). In the upper Magdalena basin, age control of the Gualanday group is poorly constrained because the dominant facies are varicolored and mottled mudstones that accumulated in oxidized alluvial plains and contain poorly preserved palynomorphs and organic matter. In the Putumayo basin, the Pepino Formation is overlain by the Orteguaza Formation (Osorio et al., 2002), which consists of green–brown siltstones and limestones at its base, and carbonaceous limestones and sandstones at the top. In both the Putumayo basin and the Oriente basin in Ecuador, this formation has been interpreted as deposited in a subtidal zone (Ecopetrol and Beicip, 1988; Western Atlas, 1995; Baby et al., 1997; Rivadeneira and Baby, 1999; Osorio et al., 2002).

3. Late Eocene palynology

The late Eocene in Eastern Colombia can be recognized by the presence of palynological zone T07, *Echitriporites trianguliformis orbicularis* of Jaramillo et al. (in press). The top of the zone is recognized by the extinction of the pollen taxon *Echitriporites trianguliformis* var. *orbicularis*. This palynological zone has been recognized throughout Colombia and Venezuela (Muller et al., 1987; Osorio et al., 2002; Jaramillo and Rueda, 2004).

The top of zone T07 in the Catatumbo, Llanos Foothills and Southern Llanos has been found at the base of the Carbonera Formation, just a few metres above the Mirador Formation (Jaramillo and Rueda, 2004; Jaramillo et al., in press). In the Upper Magdalena Valley and Putumayo basins, the top of zone T07 occurs at the base of the Orteguaza Formation (Osorio et al., 2002).

4. Methods

Eighty wells and four outcrop sections, distributed in a SW–NE pattern were analysed palynologically (Fig. 1, Table 1). Well names cannot be given because of confidentiality issues. The analysis at each site followed two steps: In the first step several samples were analysed in order to determine the top of the palynological zone T07. In the second step, several samples spanning zone T07 were analysed to calculate the proportion of marine versus terrestrial palynomorphs for each sample. Palynomorphs were grouped into two categories: continental (pollen and spores) and marine (dinoflagellate cysts, microforaminifera lining and marine acritarchs). Three hundred palynomorph grains were counted per slide, when possible, to standardize the data (Buzas and Hayek, 1997).

A Salinity Index (SI) was calculated for every sample as $SI = M/T$, where M is the number of marine palynomorphs and T is the total count (marine plus terrestrial palynomorphs). A similar index has been used in paleoecological and sequence stratigraphy studies elsewhere (e.g. Rull, 2000, 2002). As the environment of deposition moves away from the shoreline, the proportion of terrestrially derived palynomorphs generally decreases and the proportion of marine-derived palynomorphs increases (e.g. Hoffmeister, 1954; Muller, 1959; Williams, 1971; Heusser, 1983; Traverse, 2007) mainly because a pollen grain behaves as a sedimentary particle and is water-transported (Traverse, 2007). We computed the Salinity Index for the data published by Muller (1959, his Table 1) from his study in the Orinoco delta (Fig. 2). The correlation between the Salinity Index and the distance to the shoreline was significant (Spearman rho = 0.8632643, p-value $< 2.2 * 10^{-16}$, $N = 118$). However, it has proven very difficult to quantitatively assess the significance of the marine/terrestrial ratio in terms of absolute water-depth or absolute distance to the shoreline, because many factors in a particular basin can affect the value, including the size of the drainage, offshore currents, tidal currents and bottom morphology (Muller, 1959; Cross et al., 1966; Williams and Sarjeant, 1967; Chowdhury, 1982; Mudie, 1982; Hofmann, 2002; Traverse, 2007). Here, we use the Salinity Index as a qualitative assessment of the degree of marine influence. Sites farther from the shoreline would in general have a lower proportion of terrestrially derived palynomorphs and a higher proportion of marine-derived palynomorphs.

The index that had the highest value within the upper part of zone T07 was used as the value indicating the maximum marine influence for that site. Maximum SI values per site were plotted on a geographic map, and an isosalinity map was produced using the software Surfer 6.02. Samples with fewer than 169 palynomorphs counted per slide were not used to calculate the salinity index, ensuring a confidence level of 95% and a confidence interval of ±5%.

Palynological slides were prepared at the Colombian Petroleum Institute using the standard palynological technique (Traverse, 1988). Palynological analyses were carried out using Axioskop Zeiss and Zeiss ICS KF2 microscopes.

5. Distribution of the marine influence in upper Eocene strata

Upper Eocene strata (palynological zone T07) were recognized in a north-eastern–south-western trend located along the western side of the study area including the Eastern Cordillera and Llanos Foothills, Catatumbo, Middle Magdalena Valley (MMV), Upper Magdalena Valley (UMV) and Putumayo basins (Fig. 3, Table 1). In most of the Llanos basin, upper Eocene rocks either did not accumulate or accumulated and were later eroded (Fig. 3).

There are two areas with a notable marine influence ($SI > 0.07$, Fig. 3); the first is in the central Llanos Foothills ($SI = 0.19$ to 0.24), and the second is located toward the south-west, in the Putumayo basin ($SI = 0.07$ to 0.1) (Fig. 3). The Central Llanos Foothills exhibit the highest SI values: 0.24 at site 51 and 0.2 at site S44 (Table 1). The overall

Author's personal copy

Table 1
Coordinates and Salinity Index of studied wells and sections

Well/section	Latitude (N)	Longitude (W)	Salinity Index
1	9° 5′ 47″	72° 54′ 17″	0
2	8° 35′ 19″	72° 40′ 38″	0.009
3	8° 16′ 41″	72° 34′ 44″	0
4	8° 12′ 46″	72° 44′ 33″	0
5	8° 6′ 3″	72° 30′ 56″	0.004
S6	7° 42′	72° 37′ 00″	0
7	7° 2′ 36″	72° 10′ 36″	0.02
8	6° 59′ 29″	71° 31′ 50″	Upper Eocene is not present
9	6° 59′ 07″	71° 41′ 19″	Upper Eocene is not present
10	6° 58′ 56″	71° 50′ 07″	Upper Eocene is not present
11	6° 58′ 06″	71° 06′ 13″	Upper Eocene is not present
12	6° 57′ 27″	71° 04′ 35″	Upper Eocene is not present
13	6° 57′ 24″	71° 20′ 33″	Upper Eocene is not present
14	6° 57′ 30″	71° 50′ 37″	Upper Eocene is not present
15	6° 57′ 17″	71° 51′ 25″	Upper Eocene is not present
16	6° 56′ 46″	71° 05′ 54″	Upper Eocene is not present
17	6° 56′ 34″	71° 08′ 22″	Upper Eocene is not present
18	6° 54′ 46″	71° 25′ 26″	Upper Eocene is not present
19	6° 44′ 47″	71° 36′ 26″	Upper Eocene is not present
20	6° 43′ 35″	71° 21′ 04″	Upper Eocene is not present
21	6° 26′ 26″	73° 06′ 09″	Upper Eocene is not present
22	6° 24′ 22″	71° 45′ 29″	Upper Eocene is not present
23	6° 16′ 38″	71° 48′ 17″	Upper Eocene is not present
S24	6° 03′ 25″	72° 59′ 09″	0.01
25	5° 37′10″	72° 18′ 20″	0
26	5° 26′ 32″	72° 27′ 22″	0.009
27	5° 23′ 47″	71° 52′ 25″	Upper Eocene is not present
28	5°23′ 37″	72° 09′ 14″	Upper Eocene is not present
29	5° 22′ 27″	71° 58′ 33″	Upper Eocene is not present
30	5° 14′ 08″	71° 57′ 05″	Upper Eocene is not present
31	5° 09′ 08″	72° 16′ 38″	Upper Eocene is not present
32	5° 07′ 39″	71° 50′ 47″	Upper Eocene is not present
33	5° 6′ 50″	72° 39′ 37″	0
34	5° 06′ 11″	72° 12′ 03″	Upper Eocene is not present
35	5° 04′ 29″	72° 30′ 51″	Upper Eocene is not present
36	5° 03′ 01″	72° 27′ 28″	Upper Eocene is not present
37	5° 02′ 46″	72° 21′ 08″	Upper Eocene is not present
38	5° 01′ 52″	72° 21′ 29″	Upper Eocene is not present
39	5° 01′ 21″	71° 58′ 45″	Upper Eocene is not present
40	4° 59′	72° 44′ 46″	0
41	4° 58′ 26″	72° 12′ 23″	Upper Eocene is not present
42	4° 57′ 55″	72° 36′ 24″	Upper Eocene is not present
43	4° 54′ 30″	72° 15′ 10″	Upper Eocene is not present
S44	4° 54′	73° 1′	0.199
45	4° 48′ 52″	72° 05′ 05″	Upper Eocene is not present
46	4° 41′ 52″	73° 9′ 49″	0
47	4° 16′ 14″	72° 50′ 46″	Upper Eocene is not present
48	4°15′34″	73° 21′ 3″	0.035
49	4° 4′ 23″	73° 23′ 16″	0
50	4° 01′ 50″	73° 04′ 48″	Upper Eocene is not present
51	3° 58′ 39″	73° 30′ 48″	0.241
52	3° 56′ 16″	73° 35′ 11″	0
53	3° 49′ 06″	71° 31′ 10″	Upper Eocene is not present
54	3° 47′ 49″	72° 02′ 46″	Upper Eocene is not present
55	3° 47′ 54″	72° 59′ 51″	Upper Eocene is not present
56	3° 46′ 22″	73° 44′ 1″	0.06
57	3° 40′ 01″	72° 46′ 39″	Upper Eocene is not present
58	3° 38′ 28″	73° 24′ 6″	0
59	3° 32′ 10″	71° 38′ 47″	Upper Eocene is not present
60	3° 31′ 13″	73° 41′ 38″	0.027
61	3° 29′ 22″	73° 36′ 53″	0
62	3° 28′ 35″	72° 11′ 05″	Upper Eocene is not present
63	3° 26′ 45″	73° 56′ 48″	0.021
64	3° 24′ 28″	73° 3′ 17″	Upper Eocene is not present
65	3° 22′ 45″	73° 51′ 20″	0.036
66	3° 18′ 36″	73° 38′ 1″	0
67	3° 17′ 54″	73° 54′ 2″	0
68	3° 16′ 44″	72° 38′ 11″	Upper Eocene is not present
69	3° 15′ 26″	73° 14′ 17″	0
70	3° 6′ 55″	73° 44′ 419″	0.041
71	3° 05′ 45″	73° 13′ 50″	Upper Eocene is not present
72	3° 04′ 29″	71° 47′ 23″	Upper Eocene is not present
73	3° 04′ 08″	72° 50′ 23″	Upper Eocene is not present
74	3° 01′ 51″	73° 06′ 49″	Upper Eocene is not present
75	2° 57′ 30″	72° 4′ 48″	Upper Eocene is not present
76	2° 53′ 25″	73° 07′ 23″	Upper Eocene is not present
77	2° 16′ 46″	75° 33′ 31″	0.017
78	2° 7′ 31″	74° 33′ 35″	0.035
79	0° 34′ 28″	76° 52′ 49″	0.068
80	0° 34′ 6″	76° 53′ 39″	0.097
81	7° 5′	73° 31′ 54″	0

pattern of the SI shows a decrease both northward and southward of the central Llanos Foothills (Fig. 3). The Putumayo basin also shows a marine influence (SI=0.1 at site 80), with SI decreasing northward (0.07 at site 79; 0.02 and 0.04 at sites 77 and 78, respectively, Fig. 3).

Either minimal or no marine influence was recognized in the Catatumbo (0–0.02), Middle Magdalena Valley (0) and Upper Magdalena Valley (0.02–0.04) basins (Fig. 3). The Catatumbo basin shows very low SI values: 0 in sites 1, 3, 4 and 6, and 0.02 at site 7. In the Middle Magdalena Valley, the marine influence is null (SI=0), and in the Upper Magdalena Valley, it is low (SI=0.02 at site 77). Likewise, in the Eastern Cordillera, SI is low (0.02 at site S24, in the area of Paz del Río, Table 1).

6. Palaeogeographic implications

The Salinity Index data show two clear patterns, a marine influence towards the central Llanos Foothills, and a separate marine influence in the Putumayo basin (Fig. 3). Palaeogeographic models for the late Eocene in north-western South America (Cooper et al., 1995; Villamil, 1999) suggest a marine ingression flooding the Llanos Foothills and Llanos basin from Lake Maracaibo through the northern Llanos. These models show a marine influence in the central Llanos Foothills that is in agreement with the data presented here (Fig. 3). Cazier et al. (1995, 1997) report evidence from trace fossils and palynology that indicates a marine influence in the Cusiana Oil Field (central Llanos Foothills). In Cusiana, ichnofacies composed of *Teichichnus*, *Arenicolites*, *Thalassinoides*, *Ophiomorpha*, *Diplocraterion*, *Paleophycus*, *Macaronichnus*, *Skolithos*, *Gyrolithes* and *Planolites* were identified. According to Pemberton and MacEachern (1995) such an assemblage is generally associated with marginal-marine environments including intertidal zones, shallow lagoons, estuaries and deltaic platforms. The palynological evidence for a marine influence in the Cusiana Oil Field includes the dinoflagellate cysts *Spiniferites*, *Polysphaeridium*, *Operculodinium*, *Cordosphaeridium*, and *Homotryblium* and microforaminiferal test linings (Cazier et al., 1997).

Beyond the central Llanos Foothills our findings diverge significantly from earlier studies. The models of Cooper et al. (1995) and Villamil (1999) propose that the marine incursion should be recorded

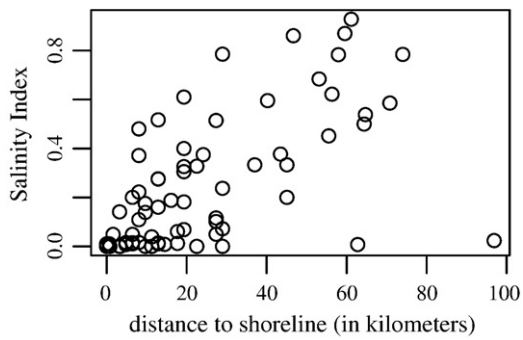

Fig. 2. Salinity Index in relation to the distance from the shoreline for the Orinoco delta. (Data from Table 1. Muller, 1959).

Author's personal copy

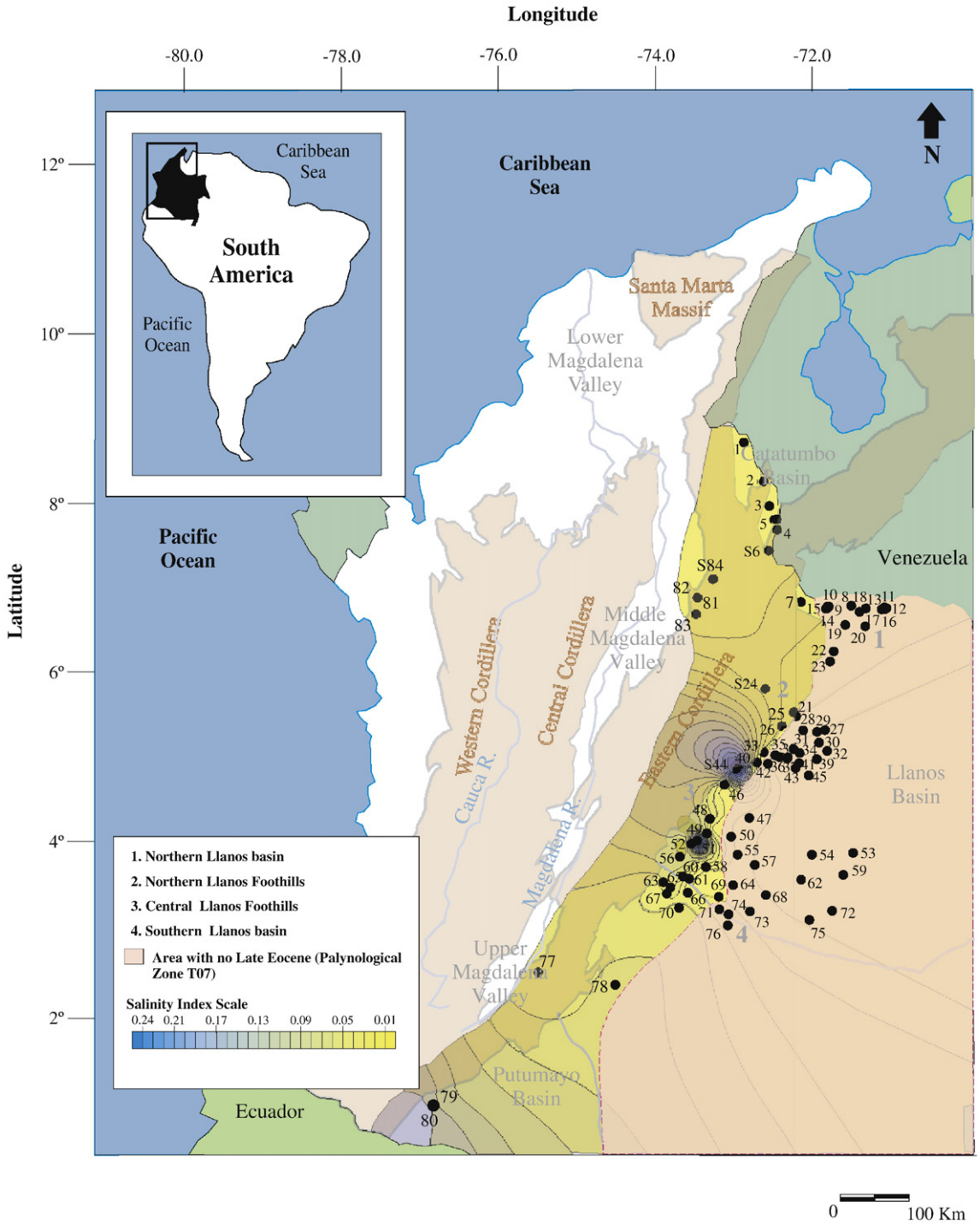

Fig. 3. Geographical distribution of the Salinity Index values from upper Eocene sediments, north-western South America.

in the upper Eocene strata of the southern Maracaibo, Catatumbo and northern Llanos because that was the communication pathway to the Caribbean Sea during the late Eocene flooding. Our results do not support this hypothesis. The data set presented above shows those areas with a minimal to null marine influence. None of the sites analysed in the Catatumbo, northern Llanos Foothills and northern Llanos showed a marine influence (Fig. 3). Published data from the southern Maracaibo basin also do not indicate a marine flooding in upper Eocene strata. The Carbonera Formation, which lies across most of the southern Maracaibo basin, was accumulated in a coastal plain environment and does not record any marine influence during the late Eocene (Colmenares and Teran, 1990, 1993). Upper Eocene formations from the western Perija Range also record no evidence of a major marine flooding (e.g. La Sierra and Ceibote formations; Cien, 2007), and there is a major unconformity in the middle of Lake Maracaibo where upper Eocene sediments are not recorded (Mann et al., 2006).

We propose an alternative hypothesis to explain the marine influence in the central Llanos Foothills that is based on a dynamic model for north-western South America proposed by Montes et al. (2005). This model divides north-western South America into three blocks: Maracaibo, Central Cordillera and Eastern Cordillera blocks. Because of the deformation associated with the north-eastward

Author's personal copy

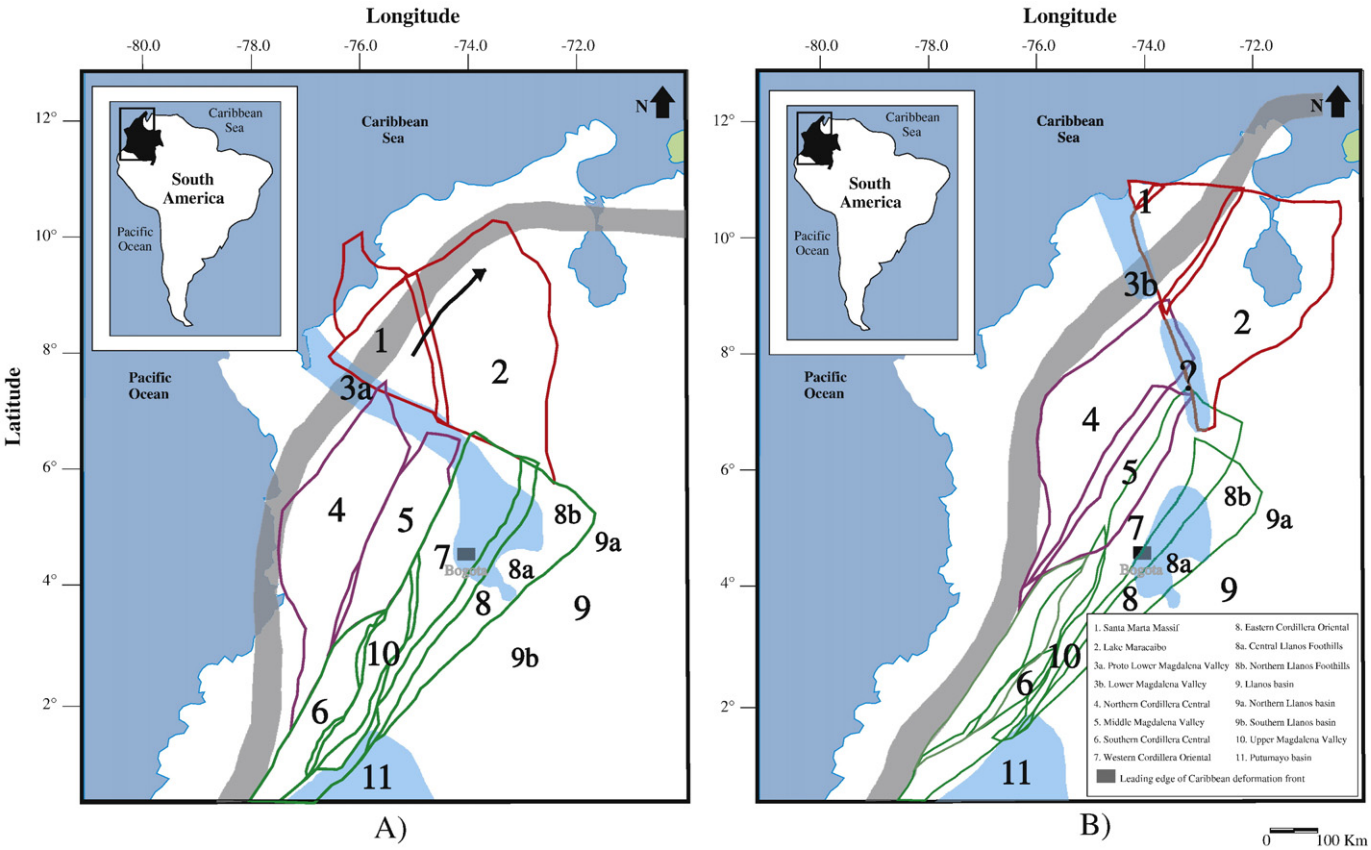

Fig. 4. Marine ingression during the late Eocene in north-western South America (Colombia). A. Late Eocene reconstruction of the flooding and position of the tectonic blocks of northern Colombia. B. Present-day reconstruction of north-western Colombia showing the modern location of the Eocene flooding (tectonic model after Montes et. al., 2005).

movement of the Caribbean plate along the border of the South American plate, the Maracaibo and Central Cordillera blocks rotated and translated north-eastward in a clockwise direction (Fig. 4A). According to Montes's model, during late Eocene, the Central Cordillera and Santa Marta massif were located to the south-west of their present position. Those two blocks started to separate from each other, giving rise to a corridor (proto-Lower Magdalena Valley) between the Santa Marta massif and the northern Central Cordillera–Middle Magdalena basin (Fig. 4A and B) (Reyes et al., 2002; Niño et al., 2006). A late Eocene marine ingression could have occurred south-eastward, through the Lower Magdalena Valley, producing the onset of marine to marginal deposition in the Lower Magdalena Valley (Casanova and Hernández, 2006), and marine influence in the Paz del Río area (site S24) and in the central Llanos Foothills (Fig. 4B). This ingression could have flooded Colombia in a NW–SE trend (Fig. 4A) and because of the rotation and translation of these blocks, the flooding trend would now be fragmented (Fig. 4B). Although there is scarce information from the Eocene strata of the southern segment of the Lower Magdalena Valley as a result of wells being drilled on palaeohighs (Casanova and Hernández, 2006), there is evidence of early Oligocene limestones and turbidites in the region (Reyes et al., 2002; Niño et al., 2006). In the Paz del Río Area (Eastern Cordillera), a marine event has been recognized in the Upper Eocene Concentración Formation using sedimentological and biostratigraphical proxies (Kimberley, 1980; Cazier et al., 1997; Villamil, 1999; Bayona et al., in press). The lowermost Concentración Formation is composed of fine-grained sandstones and black–grey mudstones, sometimes bioturbated, and contains a red oolitic ironstone bed. The oolitic ironstone bed has been interpreted as deposited in a shallow-marine epicontinental seaway (Villamil, 1999).

The late Eocene marine incursion can be a good tool for correlation across and within basins. It was used to correlate strata between the Llanos Foothills (lowermost Carbonera Formation) and the axial Eastern Cordillera (Concentración Formation, site S24, Paz de Rio). In the Eocene, the palinspastic distance between these two sections was at least 90 km apart (Bayona et al., in press). Additionally, the increase of accommodation space associated with this marine incursion is also recorded in continental strata 200 km farther north in the Llanos Foothills. Similar biostratigraphic studies in other sites in Venezuela and Ecuador, that are not yet available, could allow tracing this marine incursion event along the northern South American basins.

The Salinity Index pattern shows an increase in the marine influence toward the south-west, indicating possibly that this event flooded south-western Colombia from the Ecuadorian Coast, in a south-western to north-eastern trend, as Cooper et al. (1995) and Villamil (1999) recognized in their models. Rivadeneira and Baby (1999), working in the Oriente basin (the southern extension of the Putumayo basin into Ecuador), recognized a flooding surface in the upper Eocene Orteguaza Formation. This event is recorded in black shales with pyritic nodules that suggest a shallow-marine platform.

7. Conclusions

Sediments with marine influence accumulated during the late Eocene (palynological zone T07) in the central Llanos Foothills and Putumayo basins. In the Catatumbo, Middle Magdalena Valley, north-west and south-west Llanos basin and Upper Magdalena Valley, there is no record of marine influence.

In the Putumayo Basin, the southward increase in Salinity Index values suggests that a marine incursion could have come from the south, from the Ecuadorian coast. The marine ingression in the central Llanos Foothills is more puzzling, because the flooding seems to be surrounded by more continental deposits. We propose that block rotations during the Cenozoic could have disrupted and displaced the

Author's personal copy

marine corridor that probably connected the open Caribbean Sea with the central Llanos Foothills through the initial opening of the Lower Magdalena Valley during the late Eocene. More data from the northern Middle Magdalena Valley and southern Lower Magdalena Valley basins would be needed to test this hypothesis.

Acknowledgments

This project was supported by the Smithsonian Paleobiology Endowment Fund and the Colombian Petroleum Institute. Thanks go to two anonymous reviewers for detailed reviews of the manuscript. Natasha Atkins improved the readability of the manuscript. Special thanks go to M. I. Barreto for her continuous support and ideas.

References

Baby, P., Rivadeneira, M., Dávila, C., Galamaga, M., Rosero, J., Vega, J., Barragán, R., 1997. Estilo Tectónico y Etapas de Deformación de la Parte Norte de La Cuenca de Oriente Ecuatoriana. Convenio Postproducción-Orstom. VI Simposio Bolivariano de Exploración en las Cuencas Subandinas. Asociación Colombiana de Geólogos y Geofísicos del Petróleo, Bogotá, Colombia, pp. 288–302.

Bayona, G., Cortes, M., Jaramillo, C., Ojeda, G., Aristizabal, J., And Reyes-Harker, A., in press. An integrated analysis of an orogen-sedimentary basin pair: Latest Cretaceous-Cenozoic evolution of the linked Eastern Cordillera orogen and the Llanos foreland basin of Colombia. Geological Society of America Bulletin. doi:10.1130/B26187.1.

Buzas, M.A., Hayek, L.C., 1997. Surveying Natural Populations. University Press, New York, Columbia, p. 563.

Casanova, C.M., Hernández, R., 2006. Rocas Almacenadoras de hidrocarburos del Eoceno-Oligoceno en el Valle Inferior del Magdalena y Cinturón Plegado de San Jacinto. IX Simposio Bolivariano de Cuencas Subandinas. Asociación Colombiana de Geólogos y Geofísicos del Petróleo, Bogotá, Colombia. 8 pp., in CD.

Cazier, E.C., Hayward, A.C., Espinosa, G., Velandia, J., Mugniot, J.-E., Leel, W.G., 1995. Petroleum geology of the Cusiana Field, Llanos Basin Foothills, Colombia. AAPG Bulletin 79 (10), 1444–1463.

Cazier, E.C., Cooper, M., Eaton, S.G., Pulham, A.J., 1997. Basin development and tectonic history of the Llanos basin, Eastern Cordillera and Middle Magdalena Valley, Colombia: reply. AAPG Bulletin 81 (8), 1332–1335.

Chowdhury, K.R., 1982. Distribution of recent and fossil palynomorphs in the southeastern North Sea (German Bay). Senckenbergiana Marit 43, 337–341.

Cien, 2007. Código Estratigráfico de las Cuencas Petroleras de Venezuela. Petróleos de Venezuela PDVSA, Caracas, Venezuela. http://www.pdv.com/lexico/lexicoh.htm.

Colmenares, O.A., Terán, L., 1990. Formaciones Mirador y Carbonera: Edad y relaciones estratigráficas en el estado Táchira. Revista Técnica Intevep 10, 209–212.

Colmenares, O.A., Terán, L., 1993. A biostratigraphic study of Paleogene sequences in southwestern Venezuela. Palynology 17, 67–89.

Cooper, M.A., Addison, F.T., Alvarez, R., Coral, M., Graham, R.H., Hayward, A.B., Howe, S., Martinez, J., Naar, J., Penas, R., Pulham, A.J., Taborda, A., 1995. Basin development and tectonic history of the Llanos basin, Eastern Cordillera and Middle Magdalena Valley, Colombia. AAPG Bulletin 79 (10), 1421–1443.

Cross, A.T., Thompson, G.G., Zaitzeff, J.B., 1966. Source and distribution of palynomorphs in bottom sediments, southern part of Gulf of California. Marine Geology 4, 467–524.

De Porta, J., 1962. Consideraciones sobre el estado actual de la Estratigrafía del Terciario en Colombia. Boletín de Geología 9, 5–43.

Ecopetrol, Bureau d´etudes industrielles et de cooperation de L´Intitut Francais du Petrole-Beicip, 1988. Evaluación regional geológica y geofísica de la Cuenca del Putumayo, Informe Final. Bogotá, Colombia, p. 152.

Fajardo, A., Cristancho, J., Rojas, L., 2000. Definición del Modelo Estratigráfico en la Cuenca de los Llanos Orientales, Piedemonte Llanero. Instituto Colombiano del Petróleo (ICP) - ECOPETROL, Piedecuesta, Colombia.

Gómez, E., Jordan, T., Allmendinger, R.W., Cardozo, N., 2005. Development of the Colombian foreland-basin system as a consequence of diachronous exhumation of the northern Andes. Geological Society of America Bulletin 117, 1272–1292.

Heusser, L.E., 1983. Pollen distribution in the bottom sediments of the western North Atlantic ocean. Marine Micropaleontology 8, 77–88.

Higgs, R., 1997. Basin development and tectonic history of the Llanos Basin, Eastern Cordillera, and Middle Magdalena Valley, Colombia: discussion. AAPG Bulletin 81 (8), 1330–1331.

Hoffmeister, W.S. 1954. Microfossil Prospecting for Petroleum. U.S. Patent 2686108.

Hofmann, C., 2002. Pollen distribution in sub-Recent sedimentary environments of the Orinoco Delta (Venezuela) — an actuo-palaeobotanical study. Review of Palaeobotany and Palynology 119, 191–217.

Hubach, E., 1957. Estratigrafía de la Sabana de Bogotá y alrededores. Boletín Geológico 5 (2), 93–112.

Jaramillo, C., Dilcher, D., 2001. Middle Paleogene palynology of Central Colombia, South America: a study of pollen and spores from tropical latitudes. Palaeontographica 258, 87–213.

Jaramillo, C., Rueda, M., 2004. Impact of biostratigraphy on oil exploration. III Convención Técnica Asociación Colombiana de Geólogos y Geofísicos del Petróleo, Bogotá, Colombia. 4 pp., in CD.

Jaramillo, C., Rueda, M., Bayona, G., Santos, C., Florez, P., Vargas, C., Parra, F. in press. Biostratigraphy breaking paradigms: dating the Mirador Formation in the Llanos Basin of Colombia. SEPM special issue. Biostratigraphic Applications.

Kimberley, M., 1980. The Paz del Rio oolitic inland-sea Iron Formation. Economic Geology 75, 97–106.

Mann, P., Escalona, A., Castillo, M.V., 2006. Regional geologic and tectonic setting of the Maracaibo Supergiant Basin, Western Venezuela. AAPG Bulletin 90, 445–477.

Montes, C., Hatcher, Restrepo-Pace, P., 2005. Tectonic reconstruction of the Northern Andean blocks: oblique convergence and rotations derived from the kinematics of the Piedras-Girardot Area, Colombia. Tectonophysics 399, 221–250.

Mora, A., Parra, M., 2004. Secciones Estratigráficas de las Formaciones Guadalupe, Barco y Carbonera, Anticlinal del Guavio: Informe Final. Instituto Colombiano del Petróleo, Piedecuesta, Colombia, p. 28.

Mudie, P.J., 1982. Pollen distribution in recent marine sediments, eastern Canada. Canadian Journal of Earth Sciences 19, 729–747.

Muller, J., 1959. Palynology of Recent Orinoco delta and shelf sediments. Micropaleontology 5, 1–23.

Muller, J., Di Giacomo, E., Van Erve, A., 1987. A Palynologic Zonation for the Cretaceous, Tertiary and Quaternary of Northern South America. Contribution Series, vol. 19. American Association of Stratigraphic Palynologists, pp. 7–76.

Niño, H., Ojeda, G., Molinares, C., Torres, V., Suarez, M., 2006. Consideraciones para un Mapa Paleoambiental del Oligoceno, Cuenca Del Valle Inferior Del Magdalena, Colombia. IX Simposio Bolivariano de exploración en Cuencas Subandinas. Asociación Colombiana de Geólogos y Geofísicos del Petróleo, Bogotá, Colombia. 8 pp., in CD.

Notestein, F.B., Hubman, C.W., Bowler, J., 1944. Geology of the Barco Concession, Republic of Colombia, South America. Geological Society of America Bulletin 55, 1165–1215.

Osorio, C., Michoux, D., Tellez, G., 2002. Stratigraphy of the Tertiary sequences — Upper Magdalena and the Putumayo basins, a different point of view for hydrocarbon exploration. Memorias de la Segunda Convención técnica de la Asociación Colombiana de Geólogos y Geofísicos del Petróleo, Bogotá, Colombia. 10 pp, in CD.

Pemberton, G.S., MacEachern, J.A., 1995. The sequence stratigraphic significance of trace fossils: examples from the cretaceous foreland Basin of Alberta, Canada. In: Van Wagoner, J.A., Bertram, G.T. (Eds.), Sequence Stratigraphy of Foreland Basin Deposits-Outcrop and Subsurface Examples from the Cretaceous of North America, American Association of Petroleum Geologists. Memoirs, vol. 64, pp. 429–475.

Pindell, J., George, R., Cristancho, J., Higgs, R., Ecopetrol, Tectonic analysis Inc. Consultant- 131 Tambridge Park-Horsham, 1997. Clarification of the Late Cretaceous–Paleogene Evolution of Colombia. VI Simposio Bolivariano de Exploración en las Cuencas Subandinas. Asociación Colombiana de Geólogos y Geofísicos del Petróleo, Bogotá Colombia, pp. 129–132.

Pulham, A.J., Mitchell, A., MacDonald, D., Daly, C., 1997. Reservoir modeling in the Cusiana Field, Llanos Foothills, Eastern Cordillera: characterization of a deeply buried, low-porosity reservoir. VI Simposio Bolivariano de Exploración en las Cuencas Subandinas. Asociación Colombiana de Geólogos y Geofísicos del Petróleo, Bogotá, Colombia, pp. 198–216.

Reyes, A., 2004. Taller Corazón Gibraltar-2. Instituto Colombiano del Petróleo, Piedecuesta, Colombia.

Reyes, J.P., Rueda, M.C., Gómez, P.D., Mantilla, M., 2002. Distribución y Características Estratigráficas de las Unidades Cronoestratigráficas Cretáceas y Terciarias, Cuenca del Valle Inferior del Magdalena y Cinturones Plegados de San Jacinto y Sinú. Segunda Convención Técnica de la Asociación Colombiana de Geólogos y Geofísicos del Petróleo. Bogotá, Colombia. 5 pp, in CD.

Restrepo-Pace, P., Colmenares, F., Higuera, C., Mayorga, M., 2004. A fold-and-thrust belt along the western flank of the Eastern Cordillera of Colombia — style, kinematics, and timing constraints derived from seismic data and detailed surface mapping. In: McClay, K. (Ed.), Thrust tectonics and hydrocarbon systems. Memoir, vol. 82. America Association of Petroleum Geologists, Colombia, pp. 598–613.

Rivadeneira, M., Baby, P., 1999. La Cuenca Oriente: Estilo Tectónico, Etapas de Deformación y Características Geológicas de los Principales Campos de Petroproducción. Petroproducción — IRD (EX ORSTOM). Quito, Ecuador, p. 88.

Rull, V., 2000. Ecostratigraphic study of Paleocene and Early Eocene palynological cyclicity in Northern South America. Palaios 15, 14–24.

Rull, V., 2002. High-impact palynology in petroleum geology: applications for Venezuela (northern South America). AAPG Bulletin 86 (2), 279–300.

Traverse, A., 1988. Paleopalynology. Boston, Allen & Unwin Inc., Winchester, Mass, USA, p. 600.

Traverse, A., 2007. Paleopalynology, Second edition. Springer, Dordrecht, p. 814.

Van der Hammen, T., 1957. Estratigrafía Palinológica de la Sabana de Bogotá. Boletín de Geología V (2), 187–203.

Van der Hammen, T., 1960. Estratigrafía del Terciario y Maestrichtiano continentales y Tectogenésis de los Andes Colombianos. Boletín Geológico 6 (1–3), 67–128.

Villamil, T., 1999. Campanian — Miocene tectonostratigraphy, depocenter evolution and basin development of Colombia and Western Venezuela. Palaeogeography, Palaeoclimatology, Palaeoecology 153, 239–275.

Villamil, T., Arango, C., Suarez, M., Malagon, C., Linares, R., 1995. Discordancia Paleoceno–Eoceno y depositios sobreyacentes en Colombia: Implicaciones tectónicas y de geología del Petróleo. VI Congreso Colombiano del Petróleo, Bogotá, pp. 11–16.

Western Atlas International, 1995. Regional evaluation of the upper Magdalena and Putumayo basins of Colombia. Integrated Technical Report. Empresa Colombiana de Petróleos (ECOPETROL), Bogotá, Colombia, p. 118.

Williams, D.B., 1971. The occurrence of dinoflagellates in marine sediments. In: Funnell, B.M., Riedel, W.R. (Eds.), The Micropaleontology of Oceans. Cambridge University Press, Cambridge, pp. 231–243.

Williams, D.B., Sarjeant, W.A., 1967. Organic-walled microfossils as depth and shoreline indicators. Marine Geology 5, 389–412.